

# CYMPO

## Metropolitan Transportation Improvement Program

Adopted April 18, 2018



FY 2019 -  
FY 2023



## CYMPO

Central Yavapai Metropolitan  
Planning Organization

**Christopher Bridges**

Administrator

1971 Commerce Center Circle Suite E  
Prescott, AZ 86301

Phone: 928-442-5730

Email: [Christopher.Bridges@yavapai.us](mailto:Christopher.Bridges@yavapai.us)

Web: [www.cympo.org](http://www.cympo.org)



**Metropolitan Transportation Improvement Program**  
**FY 2019 through FY 2023**

1971 Commerce Center Circle Suite E  
Prescott, AZ 86301

Phone: 928-442-5730

Web: <http://www.cympo.org>



## **Central Yavapai Metropolitan Planning Organization**

The CYMPO Executive Board consists of six elected or appointed officials from the City of Prescott, the Towns of Chino Valley, Dewey-Humboldt and Prescott Valley, Yavapai County and one member from ADOT. It is the function of the Executive Board to act as a policy body, coordinating transportation planning and related implementation activities within the metropolitan area. The Board approves all agreements and contracts and the Chair, or designee, signs all appropriate documents related to contracts and agreements of CYMPO.

The CYMPO Technical Advisory Committee (TAC) is composed of technical and/or managerial staff representatives of the City of Prescott, the Towns of Chino Valley, Dewey-Humboldt and Prescott Valley, and Yavapai County. In addition to the five jurisdictions, ADOT Northwest District Office and Multimodal Planning Division are voting members of the TAC, as is the U.S.D.A. Forest Service. The primary responsibility of the TAC is to conduct technical reviews and analysis regarding project related activity of the Metropolitan Transportation Improvement Program (MTIP) and the Unified Planning Work Program (UPWP), and other issues as specified by CYMPO's Executive Board. After technical reviews and analysis are performed by the TAC, recommendations are presented to the Executive Board.

The CYMPO Ecosystem Connectivity and Mitigation Advisory Committee (EMAC) is composed of seven voting members from ADOT Northwest District Environmental, Arizona Game & Fish, Yavapai County Land Use Planning Staff, Prescott National Forest, and three private citizens who reside within the CYMPO planning boundary. The mission of the EMAC is to study and advocate for the preservation of interconnected ecosystems in the CYMPO Region that will integrate land use and mitigation for natural resource protection and wildlife habitats into the regional transportation planning and design program. The EMAC reports to the TAC on a monthly basis and provides regular reports quarterly, biannually or as needed to the Executive Board.

## Table of Contents

Chapter 1	Introduction	4
	Vision	
	Mission	
	Regional Profile	5
	Quick Stats	6
	Funding and Budget	7
Chapter 2	MTIP Process and Public Involvement	10
	Schedule	
	Project Submittal	
	Fiscal Constraint	
	Technical Committee Review	
	Public Review and Public Comment Period	
	Final Approval	
Chapter 3	Transit Projects	12
	ADOT Section 5304/5310/5311 Grants	
Tables	Table 1 – State and Federal Funded Projects FY19 – 23	
	Table 2 – Operations and Maintenance – Local Jurisdiction Funded Projects	
	Table 3 – Transit Projects	
	Table 4 – STPBG Obligated and Programmed Projects	
	Table 6 – STPBG Future Projects	
	Table 7 - Key	



## **CHAPTER 1**

### **Introduction**

The Central Yavapai Metropolitan Planning Organization (CYMPO) is the designated Metropolitan Planning Organization (MPO) for the City of Prescott, the Towns of Chino Valley, Dewey-Humboldt and Prescott Valley, Yavapai County and Arizona Department of Transportation. As the regional MPO, CYMPO provides the forum for local elected officials and transportation experts to plan multimodal infrastructure within the CYMPO Planning Boundary area.

The CYMPO Executive Board provides for an inclusive, deliberative process that considers the needs, financial resources and perspectives of all stakeholders. The Board structure also creates a regional forum for single jurisdictions to come together and work toward common goals.

CYMPO committees include, but are not limited to: Technical Advisory Committee and Ecosystem Connectivity Mitigation Advisory Committee which provide technical and advisory support to the Executive Board.

#### **VISION**

To promote and maintain a regional coordinated transportation system for the safe and efficient movement of people, goods, and services.

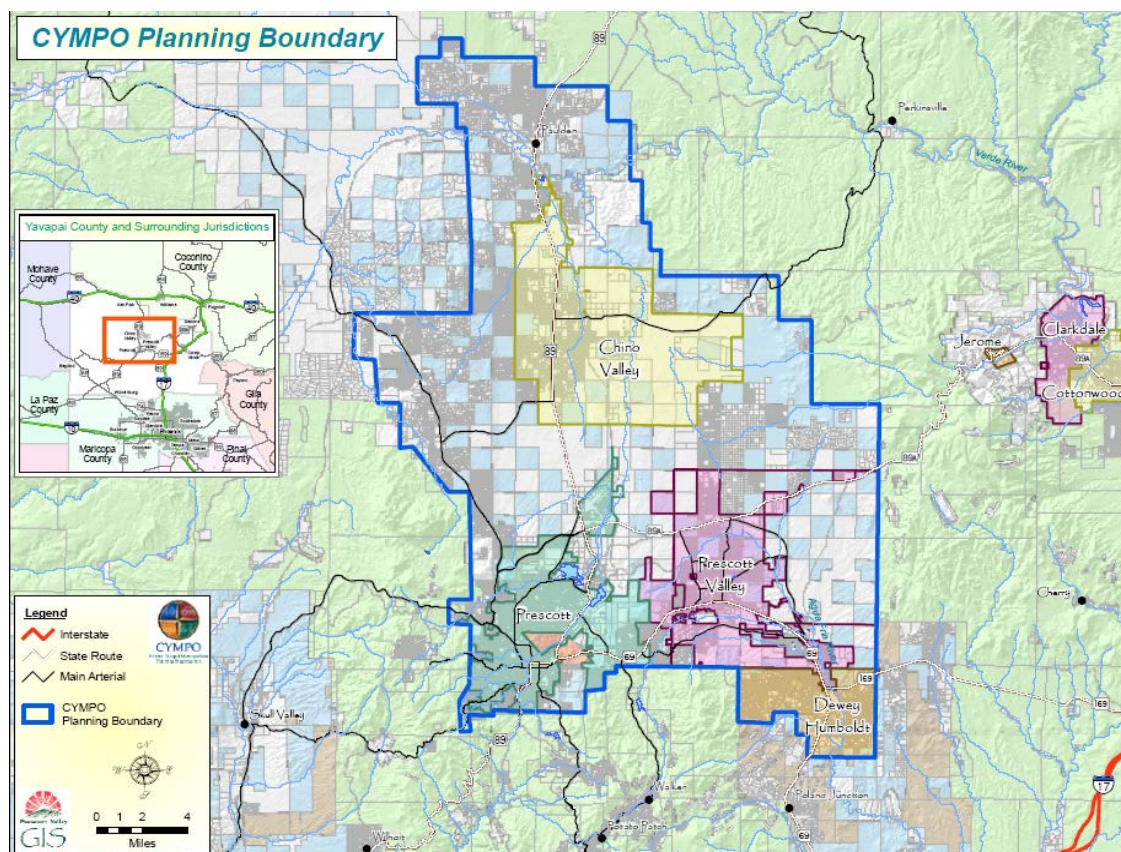
#### **MISSION**

To use regional leadership in planning and promoting a comprehensive multimodal transportation system.



## REGIONAL PROFILE

The Prescott Urbanized Area is located in central Arizona in the central basin area of Yavapai County. Yavapai County totals approximately 8,125 square miles, which is about the same size as the state of New Jersey and is much larger than each of the states of Connecticut, Delaware, and Rhode Island. Of the 8,125 square miles in Yavapai County, approximately 401 square miles are encompassed within the CYMPO planning boundary.





Yavapai County has seen a significant increase in population since 1970, with the County's population growing from a total of 37,005 in 1970 to 167,517 people according to the 2000 US Census. This population growth has continued by expanding to the 2010 US Census total of 211,033 people in Yavapai County.

This substantial growth is expected to continue in the long term as development pressures approach from the Phoenix metropolitan area and as the overall popularity of the Prescott region continues to increase. Additionally, the central location of the Prescott region within the state of Arizona, the amount of vacant private land, and the moderate climate, makes Yavapai County a desirable place to live, work, and retire.

## **QUICK STATS**

### **2000 Census**

- CYMPO Planning Boundary population - 91,000
  - Prescott 33,938
  - Prescott Valley 23,535
  - Chino 7,835
  - Yavapai County 25,692

### **2010 Census**

- CYMPO Planning Boundary population – 122,715
  - Prescott 39,843
  - Prescott Valley 38,822
  - Chino Valley 10,817
  - Yavapai County 29,339
  - Dewey-Humboldt 3,894



## **FUNDING AND BUDGET SUMMARY**

CYMPO, as well as any other MPOs in the country, is dependent on federal funding for operation of the MPO and to perform planning activities that are used to deliver a variety of projects for the region. Even though the amount of funding that CYMPO receives is relatively small when compared to the big picture of funding across the country, our region has been extremely successful utilizing the funding we do receive and leveraging it to deliver much needed projects for our community. Below is a detail of the types of funding CYMPO receives and what each funding type is used for.

### **Metropolitan Planning Funds (PL) - Statewide Planning & Research Funds (SPR)**

**PL** funds have a required 5.7% match provided by local governments. The distribution of the PL Funds is accomplished through a formula developed by ADOT in consultation with the MPOs and must be approved by the FHWA.

**SPR** funds are federal dollars from the State Planning and Research Program administered by ADOT. Some SPR funds may be allocated to the MPO to help plan for the non-urbanized portion of the MPO. A 20% match is required and must be provided by the local jurisdiction, depending on the project.

The table below indicates the estimated funding the MPO anticipates to receive from these sources in the FY 2019.

Total Estimated PL Funding for FY 2019	<b>\$ 120,500</b>
Total Estimated SPR Funding for FY 2019	<b>\$ 125,000</b>





**Federal Transit Administration Planning Funding (Section 5304)**

These funds are secured through a one-time grant application through ADOT for FTA Metropolitan Planning Program Section 5304 funding. FTA funds are designated for transit planning and research activities. The funds require a 20% local match, which is provided by the local governments in hard dollars or In-kind.

The CYMPO Board previously approved for the CYMPO staff to pursue a small amount of these funds to evaluate a public private partnership (P3) financial plan for a potential 5307 transit service in the urbanized area. It is anticipated that Section 5304 transit funds will be used for transit planning purposes to consider pursuing a P3 option for a section 5307 transit system in the Central Yavapai region.

Total Estimated 5304 Funding for FY 2019	\$ 200,000
--	------------

**Federal Transit Administration Planning Funding (Section 5305d)**

FTA funds are secured annually through the FTA Metropolitan Planning Program Section 5305d. FTA funds are designated for transit planning and research activities. The funds require a 20% local match, which is provided by the local governments in hard dollars or In-kind.

It is anticipated that Section 5305d transit funds will be used for transit planning purposes in the Central Yavapai region. Use of Section 5305d funds is for planning, technical studies, and coordinated mobility management.

Total Estimated 5305d Funding for FY 2019	\$ 52,000
---	-----------



**Federal Transit Administration Mobility Management Funding (Section 5310)**

FTA section 5310 funds are secured bi-annually through an ADOT Administered Grant for mobility management activities. These funds have not been used in the past and do come with specific contractually required mobility management related duties, scope of work and reporting to ADOT. These funds require a 20% local match, which is provided by the local governments in hard dollars or In-kind.

It is anticipated that Section 5310 mobility management funds will be used for fully funding all mobility management planning and implementation of regional mobility projects in the Central Yavapai region and in partnership with NACOG in the balance of Yavapai County.

Total Estimated 5310 Funding for FY 2019	<b>\$ 90,000</b>
--	------------------

**Surface Transportation Program Block Grant Funds (STPBG)**

STPBG is a federal-aid highway flexible funding program that funds a broad range of surface transportation capital needs including roads, transit, airport access, vanpool, and bicycle and pedestrian facilities. Transit and other related planning, research, and development activities are also eligible uses of STPBG funds. CYMPO programs STPBG funds for primarily construction projects and has delivered every project that has been programmed with this type of funding since the inception of CYMPO.

Total Estimated STPBG Funding Annually	<b>\$ 650,000</b>
--	-------------------



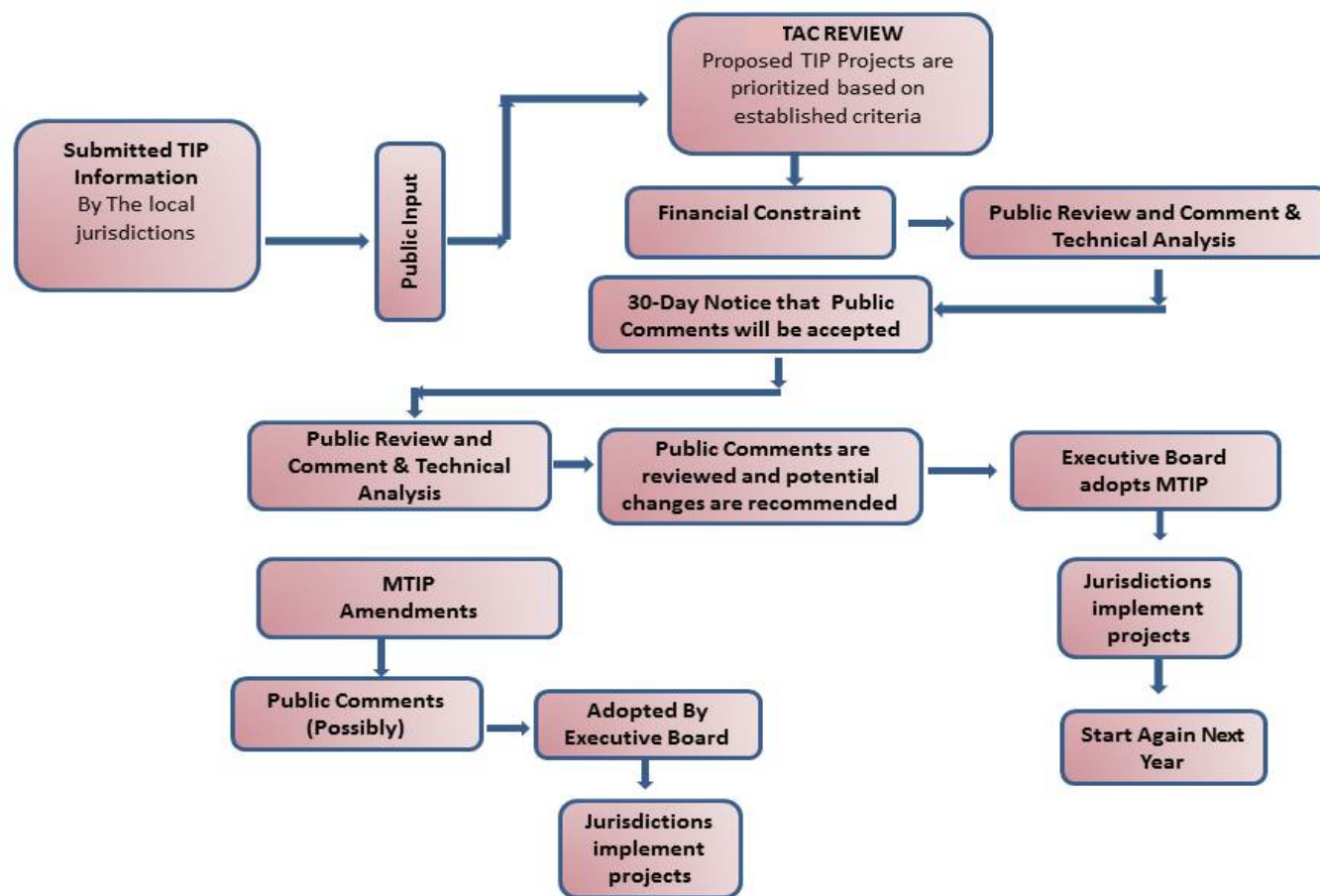
## **CHAPTER 2**

### **MTIP Process and Public Involvement**

The Central Yavapai Metropolitan Planning Organization (CYMPO) updates the MTIP on a regular basis and in doing so strives to include as much public input as possible. Annually, the CYMPO local jurisdictions submit projects for inclusion into the MTIP. These projects are reviewed in a public meeting by the Technical Advisory Committee (TAC). The first four years of projects listed are required to be fiscally constrained.

CYMPO staff makes requested changes to the MTIP which is reviewed by the TAC in a public meeting. Should draft MTIP require additional changes, those changes are included in the draft MTIP submitted to the Executive Board for additional public comment and review. The final draft is submitted to the TAC for final recommendation, and then back to the Executive Board for final approval. The draft document is made available on the CYMPO web site, as well as the CYMPO office.

CYMPO and the member jurisdictions follow the adopted and ADOT approved Title VI plan to help ensure the greatest amount of public participation possible during the MTIP development and public involvement process.



## **CHAPTER 3**

### **Transit Projects**

CYMPO staff, together with representatives from local human services organizations have formed a committee called the Local Coordination Committee (LCC). The group meets on a regular basis to discuss ways to best coordinate transit services within the CYMPO region. Through the LCC, CYMPO assists local human services providers with transportation related coordination and technical assistance. These types of providers are eligible to receive Section 5310 and 5311 funding in the form of grants through ADOT.

Yavapai Regional Transit (YRT) formed a non-profit organization to apply for Section 5311 (rural transit) funding from ADOT. YRT's proposal is to expand regional transit services that originally started as Chino Valley Transit. Current YRT service includes a route to Prescott, Prescott Valley and local service in Chino Valley.

New Horizons Disability Empowerment Center has taken the lead in creating a one click, one call service to inform citizens of local transit services available in the area.

CYMPO anticipates updating the 2009 Transit Implementation Plan in order to provide current information. The update will include evaluation of the financial data in the 2009 plan, provide current cost estimates, and evaluate public private partnership, governance, and funding opportunities.

## Central Yavapai Metropolitan Planning Organization 2019 - 2023 MTIP

### Federal Funded Projects (FY Funding Amount listed in 1,000's)

<b>TIP ID:</b> CY-DOT-13-22		<b>County:</b> Yavapai	<b>Project Name:</b> SR69 Safety and Capacity Improvements				
<b>Location and Sponsor:</b> Prescott/ CYMPO		<b>Project Type:</b> Surface Transportation					
<b>Description:</b> SR69 Safety and Capacity Improvements Prescott Canyon Dr to Prescott Lakes Pkwy							
<b>Mile Length:</b> .8 of a mile		<b>Lanes:</b> 4 to 6 Lanes					
<b>Phase</b>	<b>Funding Source</b>	<b>FY19</b>	<b>FY20</b>	<b>FY21</b>	<b>FY22</b>	<b>FY23</b>	
DES	STPBG - Loan in NACOG						
	STPBG - Payback to NACOG	\$ 650					
CON	STPBG CYMPO		\$ 500	\$ 500			
<b>Total Programmed Funding</b>		\$ 650	\$ 500	\$ 500	\$ -	\$ -	
<b>TIP ID:</b> CY-PRV-19-02		<b>County:</b> Yavapai	<b>Project Name:</b> SR 89A/Robert Road Traffic Interchange				
<b>Location and Sponsor:</b> Prescott Valley/CYMPO		<b>Project Type:</b> Surface Transportation					
<b>Description:</b> Project Scoping Document (up to 15% Design) SR89A at Robert Road Construct Traffic Interchange							
<b>Lanes:</b> 4							
<b>Phase</b>	<b>Funding Source</b>	<b>FY19</b>	<b>FY20</b>	<b>FY21</b>	<b>FY22</b>	<b>FY23</b>	
PL	STPBG - CYMPO			\$ 60			
	LM			\$ 3			
<b>Total Programmed Funding</b>		\$ -	\$ -	\$ 63	\$ -	\$ -	
<b>TIP ID:</b> CY-DOT-15-34	No. 26015/C	<b>County:</b> Yavapai	<b>Project Name:</b> SR 89 at Road 1 North Traffic Signal				
<b>Location and Sponsor:</b> Chino Valley/ADOT		<b>Project Type:</b> Surface Transportation					
<b>Description:</b> Construction Funding SR89 and Road 1 North Intersection Construct Traffic Signal							
<b>Lanes:</b> 4							
<b>Phase</b>	<b>Funding Source</b>	<b>FY19</b>	<b>FY20</b>	<b>FY21</b>	<b>FY22</b>	<b>FY23</b>	
CON	STPBG-CYMPO	\$ -				\$ 650	
CON	STPBG-ADOT	\$ -				\$ 500	
<b>Total Programmed Funding</b>		\$ -	\$ -	\$ -	\$ -	\$ 1,150	



Table 1 - May 8, 2018

<b>TIP ID:</b> CY-PRS-12-18		<b>County:</b> Yavapai	<b>Project Name:</b> Government Canyon Bridge Replacement				
<b>Location and Sponsor:</b> Prescott/ADOT & City of Prescott		<b>Project Type:</b> Surface Transportation					
<b>Description:</b> Bridge Replacement							
<b>Mile Length:</b>		<b>Lanes:</b> 2 to 4 Lanes					
<b>Phase</b>	<b>Funding Source</b>	<b>FY19</b>	<b>FY20</b>	<b>FY21</b>	<b>FY22</b>	<b>FY23</b>	
CON	STPBG - ADOT	\$ 800					
CON	LM	\$ 403					
<b>Total Programmed Funding</b>		\$ 1,203	\$ -	\$ -	\$ -	\$ -	
<b>TIP ID:</b> CY-CY-19-01		<b>County:</b> Yavapai	<b>Project Name:</b> LTAP Training				
<b>Location and Sponsor:</b> CYMPO		<b>Project Type:</b> LTAP - Technical Training					
<b>Description:</b> Training for Local Public Agencies							
<b>Mile Length:</b>		<b>Lanes:</b> NA					
<b>Phase</b>	<b>Funding Source</b>	<b>FY19</b>	<b>FY20</b>	<b>FY21</b>	<b>FY22</b>	<b>FY23</b>	
LP	STPBG - CYMPO	\$ 4	\$ 5	\$ 5	\$ 5	\$ 5	
	LM	\$ 0.2	\$ 0.3	\$ 0.3	\$ 0.3	\$ 0.3	
<b>Total Programmed Funding</b>		\$ 4.2	\$ 5.3	\$ 5.3	\$ 5.3	\$ 5.3	
<b>TIP ID:</b> CY-PRV-19-03		<b>County:</b> Yavapai	<b>Project Name:</b> SR 69/ SR 169 Intersection				
<b>Location and Sponsor:</b> Prescott Valley/CYMPO		<b>Project Type:</b> Surface Transportation					
<b>Description:</b> Project Scoping Document (up to 15% Design) SR69/SR169 Intersection							
		<b>Lanes:</b> 4					
<b>Phase</b>	<b>Funding Source</b>	<b>FY19</b>	<b>FY20</b>	<b>FY21</b>	<b>FY22</b>	<b>FY23</b>	
PL	STPBG - CYMPO			\$ 60			
	LM			\$ 3			
<b>Total Programmed Funding</b>		\$ -	\$ -	\$ 63	\$ -	\$ -	
<b>TIP ID:</b> CY-MPO-19-04		<b>County:</b> Yavapai	<b>Project Name:</b> CYMPO 2045 RTP Update				
<b>Location and Sponsor:</b> CYMPO		<b>Project Type:</b> Surface Transportation					
<b>Description:</b> 2045 CYMPO Long Range Transportation Plan							
		<b>Lanes:</b> 4					
<b>Phase</b>	<b>Funding Source</b>	<b>FY19</b>	<b>FY20</b>	<b>FY21</b>	<b>FY22</b>	<b>FY23</b>	
PL	STPBG - CYMPO		\$ 120	\$ -			
	LM		\$ 7				
<b>Total Programmed Funding</b>		\$ -	\$ 127	\$ -	\$ -	\$ -	

Table 1 - May 8, 2018

<b>TIP ID:</b> CY-MPO-19-05		<b>County:</b> Yavapai	<b>Project Name:</b> Planning Studies from 2045 RTP				
<b>Location and Sponsor:</b> CYMPO			<b>Project Type:</b> Surface Transportation				
<b>Description:</b> Planning Studies Identified in the 2045 RTP Update							
			<b>Lanes:</b> 4				
<b>Phase</b>	<b>Funding Source</b>		<b>FY19</b>	<b>FY20</b>	<b>FY21</b>	<b>FY22</b>	<b>FY23</b>
PL	STPBG - CYMPO				\$ -	\$ 620	
	LM					\$ 35	
<b>Total Programmed Funding</b>			\$ -	\$ -	\$ -	\$ 655	\$ -
<b>TIP ID:</b> CY-MPO-19-06		<b>County:</b> Yavapai	<b>Project Name:</b> Regional Distracted Driving Campaign				
<b>Location and Sponsor:</b> CYMPO			<b>Project Type:</b> Surface Transportation				
<b>Description:</b> On-Going Distracted Driving							
			<b>Lanes:</b> 4				
<b>Phase</b>	<b>Funding Source</b>		<b>FY19</b>	<b>FY20</b>	<b>FY21</b>	<b>FY22</b>	<b>FY23</b>
PL	STPBG - CYMPO			\$25	\$ 25	\$ 25	\$ 25
	LM			\$1	\$1	\$1	\$1
<b>Total Programmed Funding</b>			\$ -	\$26	\$26	\$26	\$26
<b>TIP ID:</b> CY-MPO-19-07		<b>County:</b> Yavapai	<b>Project Name:</b> Transit Implementation Plan Update				
<b>Location and Sponsor:</b> CYMPO			<b>Project Type:</b> Surface Transportation				
<b>Description:</b> Transit Implementation Plan for CYMPO Region							
			<b>Lanes:</b> 4				
<b>Phase</b>	<b>Funding Source</b>		<b>FY19</b>	<b>FY20</b>	<b>FY21</b>	<b>FY22</b>	<b>FY23</b>
PL	5304 - CYMPO		\$ 200				
	LM		\$ 50				
<b>Total Programmed Funding</b>			\$ 250	\$0	\$0	\$0	\$0

Table 1 - May 8, 2018

**TIP ID:** CY-PRS-12-12 **County:** Yavapai **Project Name:** Park Avenue / Lincoln School

**Location and Sponsor:** Prescott / PAT

**Project Type:** Safe Routes to School

**Description:** Construct Sidewalks and Crosswalks Around the School

**Mile Length:**

Phase	Funding Source	FY19	FY20	FY21	FY22	FY23
CON	SRTS	\$ 375				
CON	LM	\$ 75				
<b>Total Programmed Funding</b>		\$ 450	\$ -	\$ -	\$ -	\$ -

**TIP ID:** CY-MPO-16-01

**County:** Yavapai

**Project Name:** HSIP Regional Sign Project

**Location and Sponsor:** CYMPO

**Project Type:** Highway Safety Improvement Program

**Description:** CYMPO Regional Sign Project

**Lanes:** 4

Phase	Funding Source	FY19	FY20	FY21	FY22	FY23
CON	HSIP	\$ 456				
CON	HSIP - From FMPO					
<b>Total Programmed Funding</b>		\$ 456	\$ - 0		\$ -	\$ -

## Central Yavapai Metropolitan Planning Organization 2019 - 2023 MTIP

### Operations and Maintenance - Local Jurisdiction Funded Projects (FY Funding Amount listed in 1,000's)

<b>TIP ID:</b> CY-PRV-12-LP05	<b>County:</b> Yavapai	<b>Project Name:</b> Viewpoint Drive Connector
<b>Location and Sponsor:</b> Prescott Valley / Town of Prescott Valley		<b>Project Type:</b> Local
<b>Description:</b> Construct New Alignment Manley to Roundup		
<b>Mile Length:</b> na		
<b>Phase</b>	<b>Funding Source</b>	<b>FY19      FY20      FY21      FY22      FY23</b>
CON	Local	\$ 2,000   \$ -   \$ -   \$ -   \$ -
<b>Total Programmed Funding</b>		<b>\$ 2,000   \$ -   \$ -   \$ -   \$ -</b>
<b>TIP ID:</b> CY-PRV-12-LP08	<b>County:</b> Yavapai	<b>Project Name:</b> Robert Road Widening
<b>Location and Sponsor:</b> Prescott Valley / Town of Prescott Valley		<b>Project Type:</b> Local
<b>Description:</b> Construct New Lanes Tranquil to Long Mesa		
<b>Mile Length:</b> na		
<b>Phase</b>	<b>Funding Source</b>	<b>FY19      FY20      FY21      FY22      FY23</b>
CON	Local	\$ 400   \$ 2,000   \$ -   \$ -   \$ -
<b>Total Programmed Funding</b>		<b>\$ 400   \$ 2,000   \$ -   \$ -   \$ -</b>
<b>TIP ID:</b> CY-PRS-15-LP34	<b>County:</b> Yavapai	<b>Project Name:</b> Prescott Pavement Rehabilitation
<b>Location and Sponsor:</b> Prescott / City of Prescott		<b>Project Type:</b> Local
<b>Description:</b> Pavement rehabilitation project for various City Streets		
<b>Mile Length:</b>		
<b>Phase</b>	<b>Funding Source</b>	<b>FY19      FY20      FY21      FY22      FY23</b>
CON	Local	\$ 5,000   \$ 5,000   \$ -   \$ -   \$ -
<b>Total Programmed Funding</b>		<b>\$ 5,000   \$ 5,000   \$ -   \$ -   \$ -</b>

**\*\*Local Jurisdiction Capital Improvement Programs - Pending FY 19 Budget Approvals by Local Public Agencies\*\* - Amendment to Follow**

## Central Yavapai Metropolitan Planning Organization 2019 - 2023 MTIP

Transit Projects (FY Funding Amount listed in 1,000's)								
<b>TIP ID:</b> CY-YYV-19-TR1		<b>County:</b> Yavapai		<b>Project Name:</b> Yavapai Regional Transit - ADMINISTRATION				
<b>Location and Sponsor:</b> Yavapai Regional Transit				<b>Project Type:</b> Administration				
<b>Description:</b> Administration								
<b>Mile Length:</b> na								
<b>Phase</b>	<b>Funding Source</b>		<b>FY19</b>	<b>FY20</b>	<b>FY21</b>	<b>FY22</b>	<b>FY23</b>	
Administration	5311		\$ 182	\$ -	\$ -	\$ -	\$ -	-
Local Match	LM		\$ 45	\$ -	\$ -	\$ -	\$ -	-
<b>Total Programmed Funding</b>			\$ 227	\$ -	\$ -	\$ -	\$ -	-
<b>TIP ID:</b> CY-YYV-19-TR2		<b>County:</b> Yavapai		<b>Project Name:</b> Yavapai Regional Transit - OPERATING				
<b>Location and Sponsor:</b> Yavapai Regional Transit				<b>Project Type:</b> Operating				
<b>Description:</b> Operations								
<b>Mile Length:</b> na								
<b>Phase</b>	<b>Funding Source</b>		<b>FY19</b>	<b>FY20</b>	<b>FY21</b>	<b>FY22</b>	<b>FY23</b>	
Administration	5311		\$ 371	\$ -	\$ -	\$ -	\$ -	-
Local Match	LM		\$ 92	\$ -	\$ -	\$ -	\$ -	-
<b>Total Programmed Funding</b>			\$ 463	\$ -	\$ -	\$ -	\$ -	-
<b>TIP ID:</b> CY-YYV-19-TR3		<b>County:</b> Yavapai		<b>Project Name:</b> Yavapai Regional Transit - CAPITAL				
<b>Location and Sponsor:</b> Yavapai Regional Transit				<b>Project Type:</b> Capital				
<b>Description:</b> Capital								
<b>Mile Length:</b> na								
<b>Phase</b>	<b>Funding Source</b>		<b>FY19</b>	<b>FY20</b>	<b>FY21</b>	<b>FY22</b>	<b>FY23</b>	
Administration	5311		\$ 90	\$ -	\$ -	\$ -	\$ -	-
Local Match	LM		\$ 23	\$ -	\$ -	\$ -	\$ -	-
<b>Total Programmed Funding</b>			\$ 113	\$ -	\$ -	\$ -	\$ -	-

## Central Yavapai Metropolitan Planning Organization 2019 - 2023 MTIP

### Transit Projects (FY Funding Amount listed in 1,000's)

<b>TIP ID:</b> CY-YYV-19-TR4		<b>County:</b> Yavapai	<b>Project Name:</b> <i>CYMPO Mobility Management</i>				
<b>Location and Sponsor:</b> CYMPO			<b>Project Type:</b> Mobility Management				
<b>Description:</b> <i>Mobility Management Funds</i>							
<b>Mile Length:</b> <i>na</i>							
<b>Phase</b>	<b>Funding Source</b>		<b>FY19</b>	<b>FY20</b>	<b>FY21</b>	<b>FY22</b>	<b>FY23</b>
Administration	5310		\$ 90.0	\$ 90.0	\$ 90.0	\$ 90.0	\$ 90.0
Local Match	LM		\$ 23.0	\$ 23.0	\$ 23.0	\$ 23.0	\$ 23.0
<b>Total Programmed Funding</b>			\$ 113	\$ 113	\$ 113	\$ 113	\$ 113

<b>TIP ID:</b> CY-YYV-19-TR5		<b>County:</b> Yavapai	<b>Project Name:</b> <i>Central Yavapai Transit Foundation Travel Training</i>				
<b>Location and Sponsor:</b> CYMPO			<b>Project Type:</b> Mobility Management				
<b>Description:</b> <i>Mobility Management Funds</i>							
<b>Mile Length:</b> <i>na</i>							
<b>Phase</b>	<b>Funding Source</b>		<b>FY19</b>	<b>FY20</b>	<b>FY21</b>	<b>FY22</b>	<b>FY23</b>
Administration	5310		\$ 14				
Local Match	LM		\$ 3				
<b>Total Programmed Funding</b>			\$ 17				

<b>TIP ID:</b> CY-YYV-19-TR6		<b>County:</b> Yavapai	<b>Project Name:</b> <i>NAZCARE, Inc. Capital (Vehicle)</i>				
<b>Location and Sponsor:</b> CYMPO			<b>Project Type:</b> Mobility Management				
<b>Description:</b> <i>Mobility Management Funds</i>							
<b>Mile Length:</b> <i>na</i>							
<b>Phase</b>	<b>Funding Source</b>		<b>FY19</b>	<b>FY20</b>	<b>FY21</b>	<b>FY22</b>	<b>FY23</b>
Administration	5310		\$ 25				
Local Match	LM		\$ 7				
<b>Total Programmed Funding</b>			\$ 32				



## Central Yavapai Metropolitan Planning Organization 2019 - 2023 MTIP

### Transit Projects (FY Funding Amount listed in 1,000's)

<b>TIP ID:</b> CY-YYV-19-TR7		<b>County:</b> Yavapai	<b>Project Name:</b> <i>New Horizons Disability Capital (Vehicle)</i>			
<b>Location and Sponsor:</b> CYMPO			<b>Project Type:</b> Mobility Management			
<b>Description:</b> <i>Mobility Management Funds</i>						
<b>Mile Length:</b> <i>na</i>						
<b>Phase</b>	<b>Funding Source</b>		<b>FY19</b>	<b>FY20</b>	<b>FY21</b>	<b>FY22</b>
Administration	5310		\$ 21			
Local Match	LM		\$ 6			
<b>Total Programmed Funding</b>			<b>\$ 27</b>			

<b>TIP ID:</b> CY-YYV-19-TR8		<b>County:</b> Yavapai	<b>Project Name:</b> <i>New Horizons Disability Operating</i>			
<b>Location and Sponsor:</b> CYMPO			<b>Project Type:</b> Mobility Management			
<b>Description:</b> <i>Mobility Management Funds</i>						
<b>Mile Length:</b> <i>na</i>						
<b>Phase</b>	<b>Funding Source</b>		<b>FY19</b>	<b>FY20</b>	<b>FY21</b>	<b>FY22</b>
Administration	5310		\$ 120			
Local Match	LM		\$ 120			
<b>Total Programmed Funding</b>			<b>\$ 240</b>			

<b>TIP ID:</b> CY-YYV-19-TR9		<b>County:</b> Yavapai	<b>Project Name:</b> <i>New Horizons Disability One Call Center</i>			
<b>Location and Sponsor:</b> CYMPO			<b>Project Type:</b> Mobility Management			
<b>Description:</b> <i>Mobility Management Funds</i>						
<b>Mile Length:</b> <i>na</i>						
<b>Phase</b>	<b>Funding Source</b>		<b>FY19</b>	<b>FY20</b>	<b>FY21</b>	<b>FY22</b>
Administration	5310		\$ 60			
Local Match	LM		\$ 15			
<b>Total Programmed Funding</b>			<b>\$ 75</b>			

## Central Yavapai Metropolitan Planning Organization 2019 - 2023 MTIP

### Transit Projects (FY Funding Amount listed in 1,000's)

<b>TIP ID:</b> CY-YYV-19-TR10		<b>County:</b> Yavapai	<b>Project Name:</b> <i>New New Hoizons Disability Capital (PM)</i>			
<b>Location and Sponsor:</b> CYMPO			<b>Project Type:</b> Mobility Management			
<b>Description:</b> <i>Mobility Management Funds</i>						
<b>Mile Length:</b> <i>na</i>						
<b>Phase</b>	<b>Funding Source</b>		<b>FY19</b>	<b>FY20</b>	<b>FY21</b>	<b>FY22</b>
Administration	5310		\$ 20			
Local Match	LM		\$ 5			
<b>Total Programmed Funding</b>			\$ 25			

<b>TIP ID:</b> CY-YYV-19-TR11		<b>County:</b> Yavapai	<b>Project Name:</b> <i>New Horizons Disability Capital</i>			
<b>Location and Sponsor:</b> CYMPO			<b>Project Type:</b> Mobility Management			
<b>Description:</b> <i>Mobility Management Funds</i>						
<b>Mile Length:</b> <i>na</i>						
<b>Phase</b>	<b>Funding Source</b>		<b>FY19</b>	<b>FY20</b>	<b>FY21</b>	<b>FY22</b>
Administration	5310		\$ 18			
Local Match	LM		\$ 5			
<b>Total Programmed Funding</b>			\$ 23			

<b>TIP ID:</b> CY-YYV-19-TR12		<b>County:</b> Yavapai	<b>Project Name:</b> <i>Northern Arizona University Operating</i>			
<b>Location and Sponsor:</b> CYMPO			<b>Project Type:</b> Mobility Management			
<b>Description:</b> <i>Mobility Management Funds</i>						
<b>Mile Length:</b> <i>na</i>						
<b>Phase</b>	<b>Funding Source</b>		<b>FY19</b>	<b>FY20</b>	<b>FY21</b>	<b>FY22</b>
Administration	5310		\$ 25			
Local Match	LM		\$ 25			
<b>Total Programmed Funding</b>			\$ 50			

## Central Yavapai Metropolitan Planning Organization 2019 - 2023 MTIP

### Transit Projects (FY Funding Amount listed in 1,000's)

<b>TIP ID:</b> CY-YYV-19-TR13		<b>County:</b> Yavapai	<b>Project Name:</b> <i>People Who Care Operating</i>			
<b>Location and Sponsor:</b> CYMPO			<b>Project Type:</b> Mobility Management			
<b>Description:</b> <i>Mobility Management Funds</i>						
<b>Mile Length:</b> <i>na</i>						
<b>Phase</b>	<b>Funding Source</b>		<b>FY19</b>	<b>FY20</b>	<b>FY21</b>	<b>FY22</b>
Administration	5310		\$ 60			
Local Match	LM		\$ 60			
<b>Total Programmed Funding</b>			\$ 120			

<b>TIP ID:</b> CY-YYV-19-TR14		<b>County:</b> Yavapai	<b>Project Name:</b> <i>West Yavapai Guidance Clinic Capital (Vehicle)</i>			
<b>Location and Sponsor:</b> CYMPO			<b>Project Type:</b> Mobility Management			
<b>Description:</b> <i>Mobility Management Funds</i>						
<b>Mile Length:</b> <i>na</i>						
<b>Phase</b>	<b>Funding Source</b>		<b>FY19</b>	<b>FY20</b>	<b>FY21</b>	<b>FY22</b>
Administration	5310		\$ 20			
Local Match	LM		\$ 5			
<b>Total Programmed Funding</b>			\$ 25			

<b>TIP ID:</b> CY-YYV-19-TR15		<b>County:</b> Yavapai	<b>Project Name:</b> <i>West Yavapai Guidance Clinic Capital Vehicle</i>			
<b>Location and Sponsor:</b> CYMPO			<b>Project Type:</b> Mobility Management			
<b>Description:</b> <i>Mobility Management Funds</i>						
<b>Mile Length:</b> <i>na</i>						
<b>Phase</b>	<b>Funding Source</b>		<b>FY19</b>	<b>FY20</b>	<b>FY21</b>	<b>FY22</b>
Administration	5310		\$ 20			
Local Match	LM		\$ 5			
<b>Total Programmed Funding</b>			\$ 25			

Table 4 - April 18, 2018

## Central Yavapai Metropolitan Planning Organization 2019 - 2023 MTIP

<b>CYMPO Surface Transportation Program Funding</b>				
<b>Obligated and Programmed STPBG Projects</b>				
<b>PROJECT</b>	<b>YEAR</b>	<b>STPBG FUNDING</b>	<b>DESCRIPTION</b>	<b>STATUS</b>
SR 69/SR 89 Intersection	FY 03	\$510,000	Construction	Completed
SR 89/SR 89A TI Bridge	FY 04	\$510,000	Construction	Completed
SR 89/SR 89A TI Bridge	FY 05	\$510,000	Construction	Completed
SR 89A Viewpoint TI Bridge	FY 06	\$688,700	Design	Completed
SR 89A Viewpoint TI Bridge	FY 07	\$688,700	Design	Completed
Viewpoint TI/SR 89A Spur	FY 08	\$688,700	Construction	Completed
Viewpoint TI/SR 89A Spur	FY 09	\$688,700	Construction	Completed
Pioneer Parkway	FY 10	\$633,000	Construction	Completed
Pioneer Parkway	FY 11	\$633,000	Construction	Completed
SR 89 Deep Well Ranch Rd to South Chino Valley	FY 12	\$633,000	Design/Construction	Completed
SR 89 Deep Well Ranch Rd to South Chino Valley	FY 13	\$633,000	Design/Construction	Completed
Prescott Valley Multi-use path	FY 14	\$85,000	Construction	Completed
SR 89 Deep Well Ranch Rd to South Chino Valley	FY 14	\$650,000	Design/Construction	Completed
SR 89 Deep Well Ranch Rd to South Chino Valley	FY 15	\$650,000	Design/Construction	Completed
SR 69/Main St Traffic Signal	FY 16	\$500,000	Construction	Completed
Perkinsville Road Roundabout	FY 16	\$150,000	Design	Completed
SR 69 Prescott Canyon Dr to Prescott Lakes Pkwy	FY 17	\$650,000	Design \$ from NACOG	Programmed
SR89 Widening SR89A to Deep Well Ranch Road	FY 17	\$650,000	Construction	JPA
SR89 Widening SR89A to Deep Well Ranch Road	FY 18	\$650,000	Construction	JPA
SR 69 Prescott Canyon Dr to Prescott Lakes Pkwy	FY 19	\$650,000	Design Payback NACOG	Programmed
SR 69 Prescott Canyon Dr to Prescott Lakes Pkwy	FY 20	\$650,000	Construction	Programmed
SR 69 Prescott Canyon Dr to Prescott Lakes Pkwy	FY 20	\$500,000	Construction	Programmed
SR 69 Prescott Canyon Dr to Prescott Lakes Pkwy	FY 21	\$500,000	Construction	Programmed
SR 89A/Robert Road TI PA	FY 21	\$60,000	Planning	Programmed
SR 69/ SR 169 Intersection PA	FY 21	\$60,000	Planning	Programmed
Planning Studies from 2045 Plan	FY 22	\$650,000	Planning	Programmed
SR 89/Road 1 North Traffic Signal	FY 23	\$650,000	Construction	Programmed

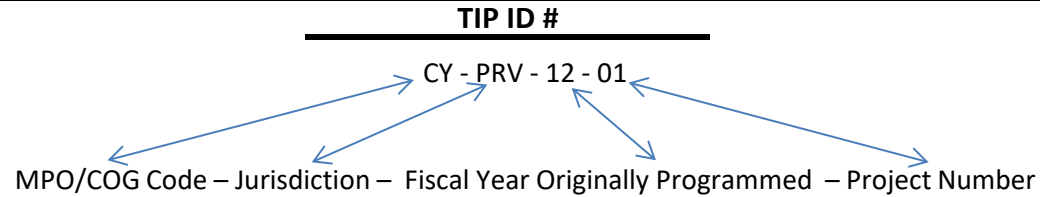
**Central Yavapai Metropolitan Planning Organization 2019 - 2023 MTIP**

<b>CYMPO Surface Transportation Program Funding</b>			
<b>Planned Future Projects</b>			
<b>PROJECT</b>	<b>STPBG FUNDING</b>	<b>DESCRIPTION</b>	<b>STATUS</b>
Great Western Extension	\$0	Design Concept Report	Planning
Fain to SR169 Connector	\$0	Design Concept Report	Planning
Chino Extension	\$0	Design Concept Report	Planning
Sundog Connector - City of Prescott	\$0	Design	Planning
<b>TOTAL</b>	<b>\$0</b>		

Table 6

# Central Yavapai Metropolitan Planning Organization 2019 - 2023 MTIP

## Acronym and TIP ID Key



### Jurisdiction Codes

CY	Central Yavapai MPO
CHV	Town of Chino Valley
DEW	Town of Dewey-Humboldt
PRS	City of Prescott
PRV	Town of Prescott Valley
YYV	Yavapai County
YPT	Yavapai Prescott Tribe
DOT	Arizona Department of Transportation
MPO	Central Yavapai MPO Region wide

### Funding Codes

LM	Local Match
DM	District Minor
TE	Transportation Enhancement
SRTS	Safe Routes to School
HSIP	Highway Safety Improvement Program
BIA	Bureau of Indian Affairs
STPBG	Surface Transportation Program Block Grant
HURF	Highway User Revenue Fund
OM	Operations and Maintenance
TR	Transit
LP	Local Project
PL	Planning Document